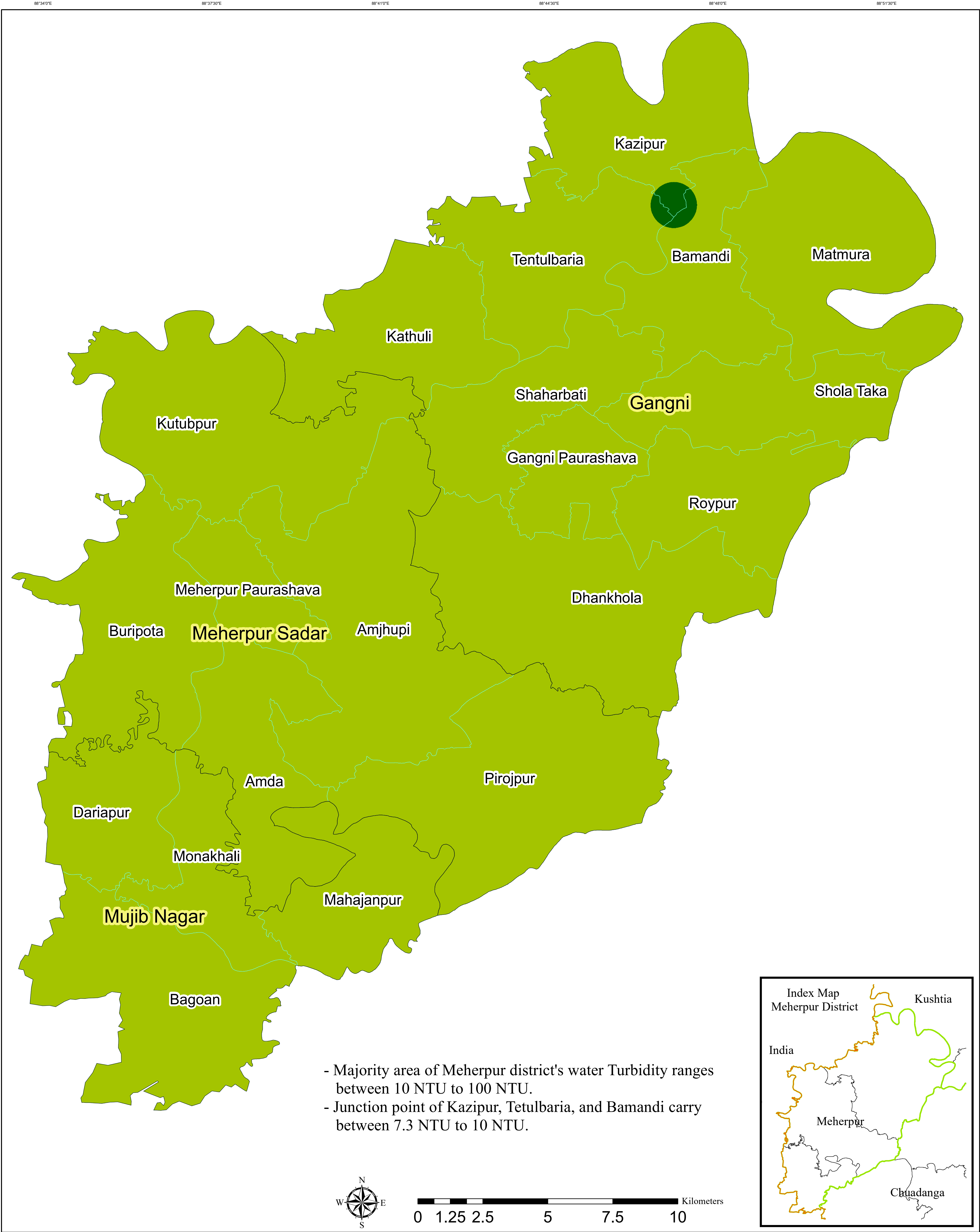




Interpolation of Water Quality in Wet Season (Turbidity) Map of Meherpur District






- Majority area of Meherpur district's water Turbidity ranges between 10 NTU to 100 NTU.
- Junction point of Kazipur, Tetulbaria, and Bamandi carry between 7.3 NTU to 10 NTU.


Legend


-  International Boundary


 District Boundary

 Upazila Boundary

 Union Boundary
-  7.300055027 - 10

 10.00000001 - 100

 100.00000001 - 200

 200.00000001 - 400
- Preparation of Development Plan for Meherpur Zilla Project
-
- Urban Development Directorate
Ministry of Housing and Public Works
82, Segunbagicha , Dhaka - 1000